


## Directions Paris → Meaux (from Paris Porte de Bercy)




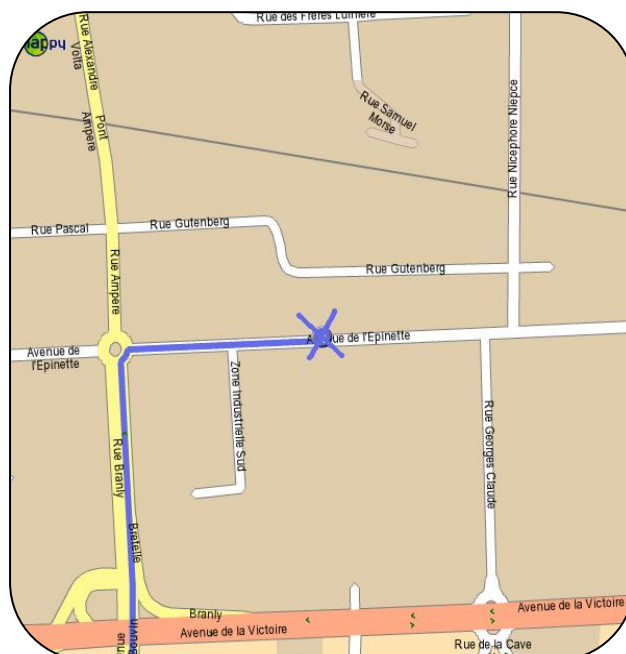
➤  Take the autoroute **A4/E50**, following the roadsign :

<b>A5 TROYES</b>
<b>METZ</b>
<b>NANCY</b>
<b>MARNE-LA-VALLEE</b>
<b>CHAMPIGNY-SUR-MARNE</b>
<b>NOGENT-SUR-MARNE</b>

➤  After roughly 40 km, exit the **A4** by taking the **A140** and follow the roadsign :

<b>NANTEUIL</b>
<b>MEAUX</b>

-  Enter into Nanteuil-lès-Meaux and take the second right at the round-about, direction Meaux, onto the **Rue Francois de Tessan (N36)**. This eventually becomes rue Cornillon (**N36**)
- Take a right at **Avenue de Maréchal Foch (D405)**, and cross the **Pont Foch** bridge.
- Keep on the **Avenue de Maréchal Foch**, which veers slightly to the left, and take a right at the intersection of the **D603** onto the **Avenue de Président Roosevelt** (which later becomes Avenue de la Victoire).
- Exit on the right to meet up with the intersecting **Avenue Jean Bouvin** and take a left on this road, crossing back under the bridge of the road you just exited. This road becomes **Rue Branly** on the other side of the bridge.
- At the first round-about, take the first right at the **Avenue de l'Épinette**.



CEP  
87, avenue de l'Épinette  
77100 MEAUX